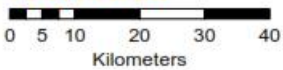


## SCHEDULE 2 – MAP OF ILUA AREA





### Adani and Bulganunna NGBR ILUA ILUA Area



Coordinate System: GDA 94  
 Drawn: TE 280514

MXD saved: ELH Mapping/Project Folders/Adani/Rail/Jangga ILUA

### Legend

-  Jangga Determination Area QCD2012/009 External Boundary
-  ILUA Area

