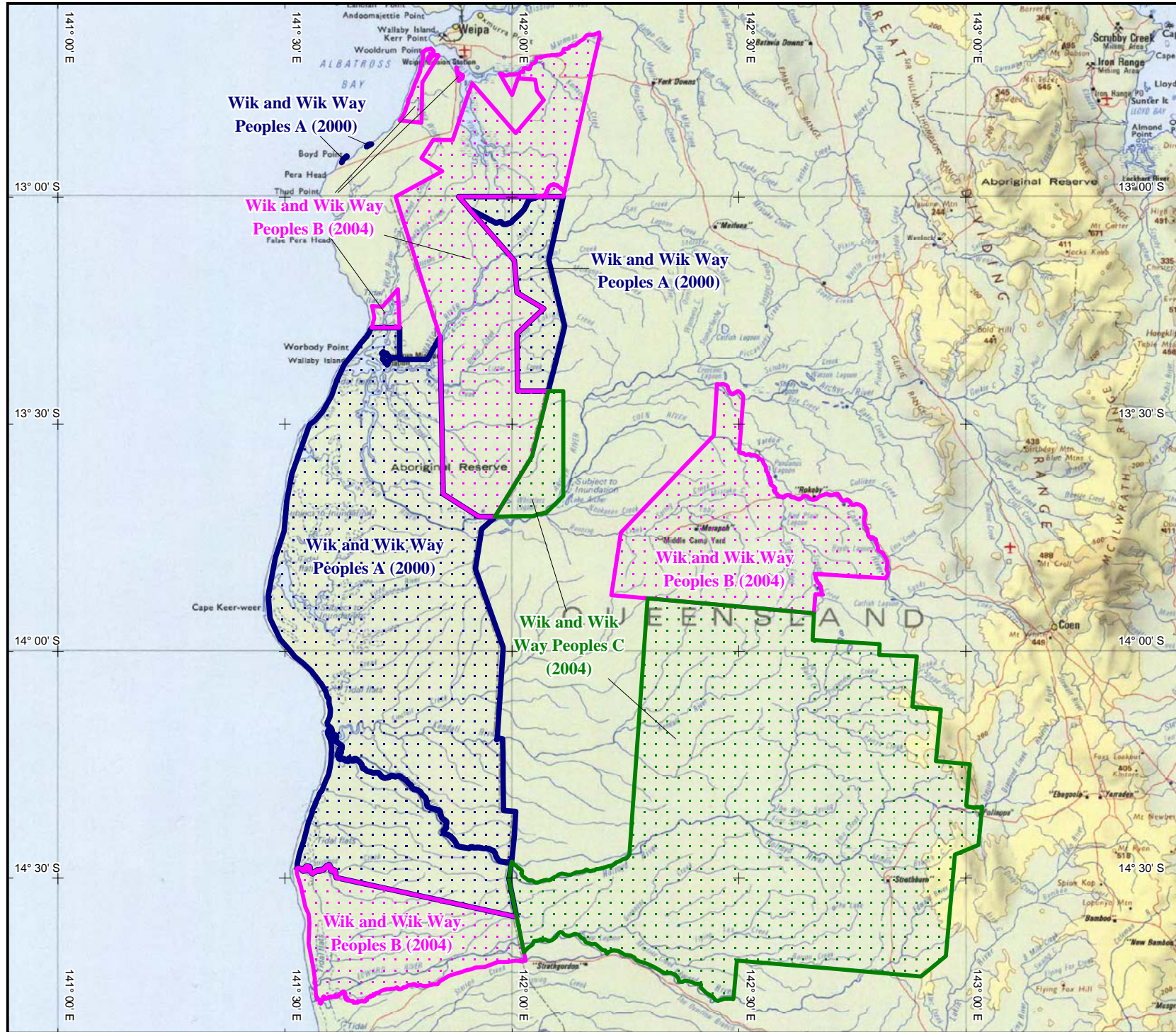


Determination of Native Title: Wik and Wik Way Peoples A (2000) Wik and Wik Way Peoples B (2004) Wik and Wik Way Peoples C (2004)



For more information, refer to the Tribunal web site www.nntt.gov.au




Map created by: Geospatial Services, National Native Title Tribunal (06/04/2005)
 Topographic image data is © Commonwealth of Australia and is used under licence from Geoscience Australia.

NOTE: Topographic images should be used as a guide only.

Determination area data sourced from & used with the permission of DNRN (QLD).


P:\GEO_INFO\Individual A4 Maps\Determination of Native Title\Workspaces\QC94_3.WOR

Determination Areas

-  Wik and Wik Way Peoples A (2000)
-  Wik and Wik Way Peoples B (2004)
-  Wik and Wik Way Peoples C (2004)

NOTE: Areas shown represent the geographic extent of the application or those parts of an application determined. They do not necessarily differentiate where native title has been determined to exist or has been extinguished. Areas excluded from determinations are not necessarily depicted.

The Registrar, the National Native Title Tribunal and its staff and officers and the Commonwealth, accept no liability and give no undertakings, guarantees or warranties concerning the accuracy, completeness or fitness for purpose of the information provided.



Location Diagram

