



Ewamian People and Alexander ILUA


 Ewamian People and Alexander ILUA

Map created by: Geospatial Services,
National Native Title Tribunal (29/04/2013)

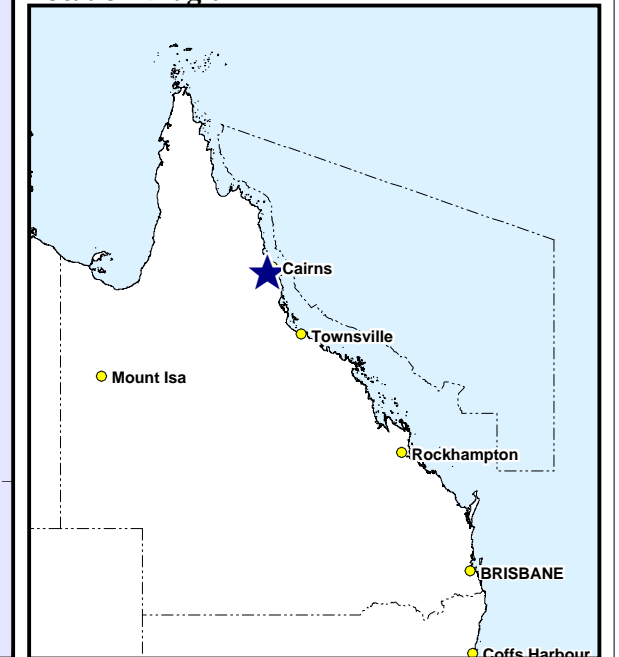
Agreement boundary data compiled by NNTT.
Cadastral data sourced from Department of Natural Resources
and Mines, Qld (1 February 2013).

- Land Tenure**
Freehold is uncoloured
-  Aboriginal Freehold
 -  Convertible Lease
 -  Other Lease
 -  Pastoral Lease
 -  Reserve/Park
 -  Unallocated Land

© Commonwealth of Australia 2013
The Registrar, the National Native Title Tribunal and its staff, members and agents and the Commonwealth (collectively the Commonwealth) accept no liability and give no undertakings guarantees or warranties concerning the accuracy, completeness or fitness for purpose of the information provided. In return for you receiving this information you agree to release and indemnify the Commonwealth and third party data suppliers in respect of all claims, expenses, losses, damages and costs arising directly or indirectly from your use of the information and the use of the information you obtained by any third party.



Location Diagram



QI2014/073 Ewamian - Alexander ILUA
NNTT map of agreement area - does not
form part of the application.
Page 1 of 1

