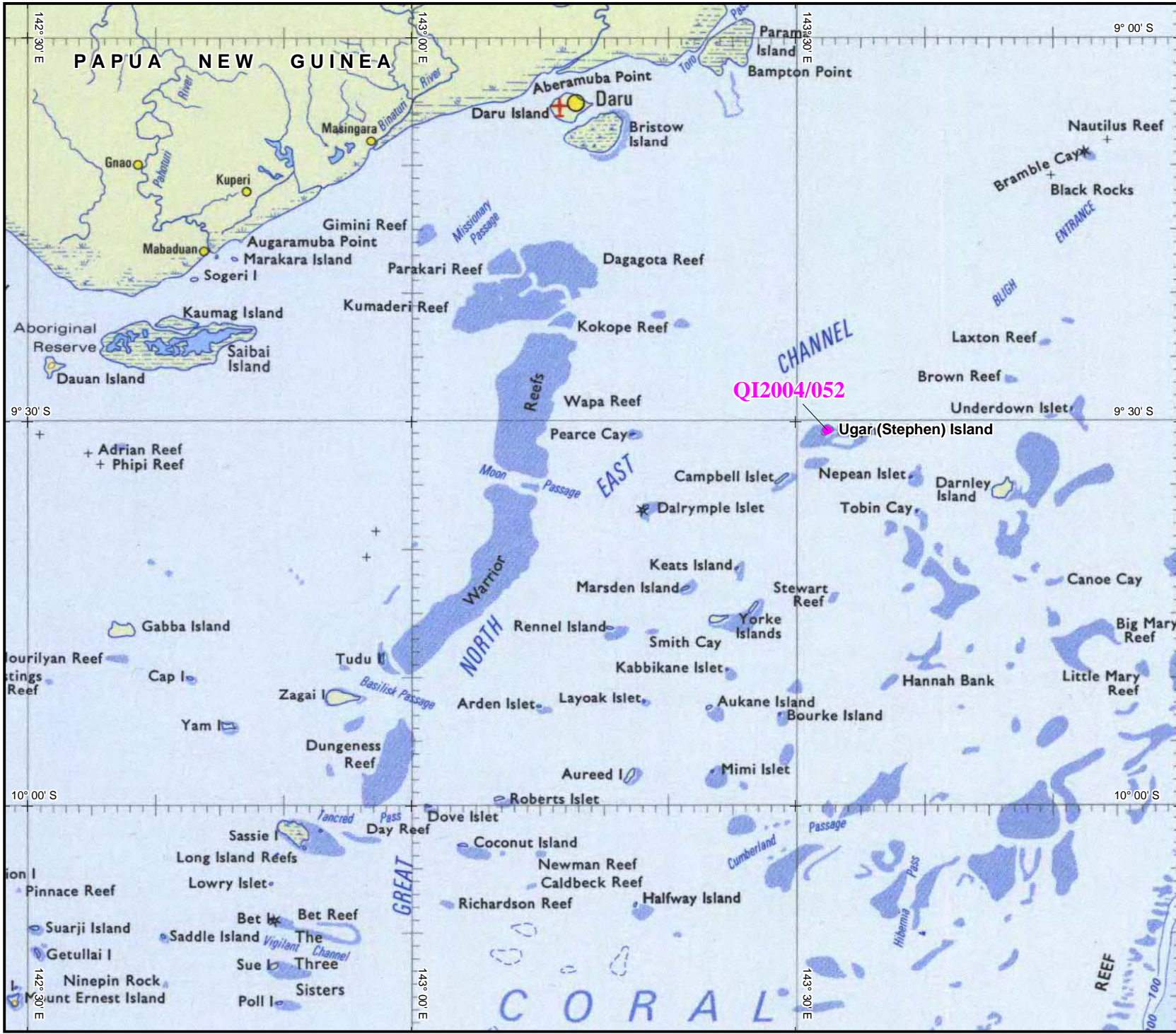



# INDIGENOUS LAND USE AGREEMENT: Ugar Island - Ergon Energy ILUA (QI2004/052)



 Area of Agreement (all land and waters on Ugar Island to the High Water Mark)

Map created by: Geospatial Services, National Native Title Tribunal (22/11/2004).


Topographic image data is © Commonwealth of Australia and is used under licence from Geoscience Australia.  
NOTE: Topographic images should be used as a guide only.

Agreement boundary data compiled by NNTT based on data supplied by Dept of Natural Resources & Mines, Qld (2003).

The "High Water Mark" has the meaning given in the Land Act 1994 (QLD).

P:\GEO\_INFO\Projects\VLUA\QLD\2004\QI2004\_052 Ugar Island-Ergon Energy\78 assistance\QI2004\_052 Ugar Island A4L.WOR  
Geotrack: 2004/2778

The Registrar, the National Native Title Tribunal and its staff and officers and the Commonwealth, accept no liability and give no undertakings, guarantees or warranties concerning the accuracy, completeness or fitness for purpose of the information provided.



Latitude and Longitude based on Geocentric Datum of Australia 1994  
Non Projection



### Location of QI2004/052

